



October Neighborhood Open House

University of Arizona 2020 Campus Plan Update






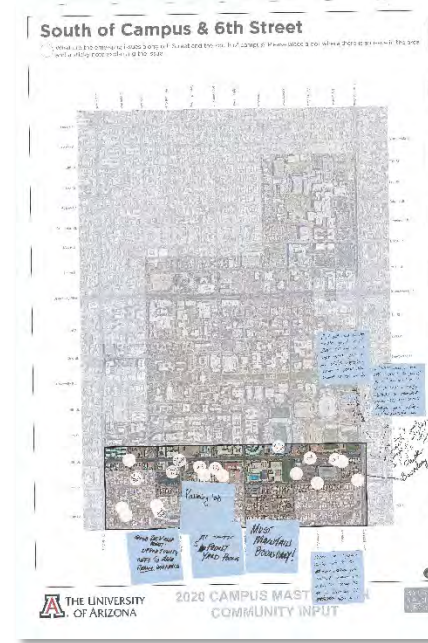
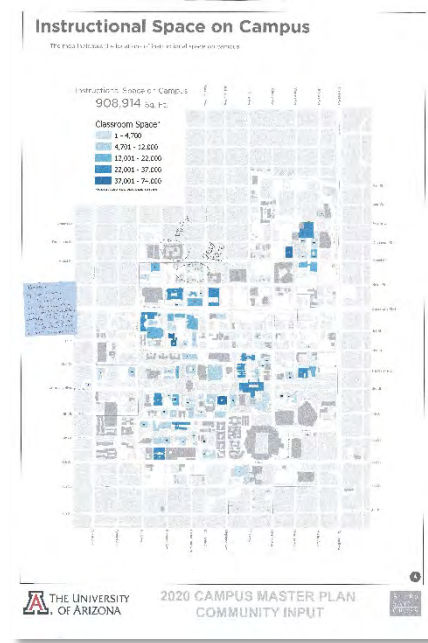

Neighborhood Feedback

University of Arizona 2020 Campus Plan Update



Input Boards

- Where do you Live?
- South of Campus & 6th Street
- North of Campus & Speedway Blvd.
- Transportation & Connectivity
- Gateways & Wayfinding
- Residence Life on Campus
- Campus & Community Assets
- Instructional Space on Campus
- Research Space on Campus
- West Campus & Housing



Where do you live?


September CCRC 15

October

Neighborhood 17

Open House

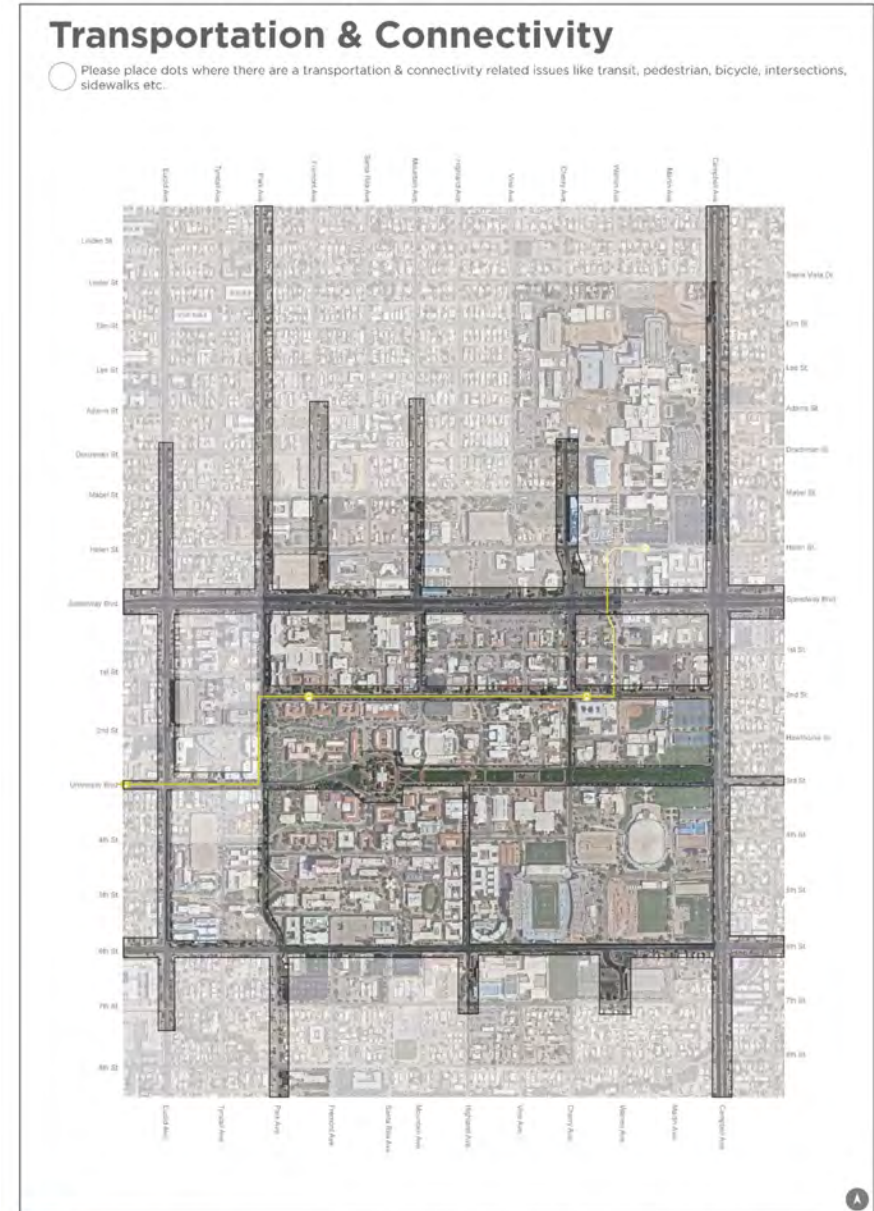
Total – 32 Participants



Transportation & Connectivity

Key Takeaways:


- Need improvement at intersections
- Need for ped/bike safety analysis
- Need to make it easier for students to not need a car



Gateways & Wayfinding

Key Takeaways:


- Need to create a better sense of place
- Better signage at corners
- Improve campus edge conditions



North of Campus & Speedway Boulevard

Key Takeaways:

- Underpass for pedestrians and bikes are good – safety
- Cherry Ave. is undefined as an entrance – seems like using the ‘back door’.
- Speedway is greatly restricted and unsafe
- SunLink is a wonderful addition



Residence life on Campus

Key Takeaways:

- Add living spaces on campus.




Campus & Community Assets

Key Takeaways:

Total 105 dots


- Major Destinations:
 - Centennial Hall
 - Student Union Memorial Center
 - Arizona Stadium
 - Helen P. Schaefer Poetry Center



West Campus and Housing

Key Takeaways:

- Close University Blvd. from Park Ave. to Euclid Ave. for vehicular traffic
- Make pedestrian crossings better
- Increased traffic through West university causes bike/ped conflicts



South of Campus & 6th Street

Key Takeaways:

- Quality mixed use development
- 6th street road diet
- Need appropriate height and use transitions

South of Campus & 6th Street

What are the emerging issues along 6th Street and the south of campus? Please place a dot where there is an issue in the area and a sticky note explaining the issue.

The map shows a grid of streets from University Blvd to 8th St and from 1st St to 12th St. A red box highlights the area south of 6th Street and east of 6th St. The map is titled 'South of Campus & 6th Street' and includes a legend for community input.

THE UNIVERSITY OF ARIZONA **2020 CAMPUS MASTER PLAN COMMUNITY INPUT** **AYERS SAINT GROSS**

Overall Feedback

- Campus Edge/off-campus – transportation, housing, bike/ped systems
- Safety and Security for bike/ped
- Neighborhood Etiquette & Sustainability Education
- On-Campus Student Housing Policy & Planning
- Specific Street Conditions

Neighborhood Feedback Summary

September CCRC Meeting

200+ Dots
(1 Dot=1 comment)
80 Sticky Notes Comments
15 Participants

October Neighborhood Open house

250+ Dots
(1 Dot=1 comment)
60 Sticky Notes Comments
17 Participants



32

Total Participants

September CCRC SWOT Exercise

Strengths

- Main Mall/Old Main
- Main Gate
- Community Garden

Weakness

- Park Avenue
- Gateways along Speedway Blvd. /Park Ave.

Opportunities

- North Edge along Banner Health
- East Gate
- Surface Parking Lots in Planning Boundary

Threats

- Intersections along Speedway Blvd./6th St.

