


Where do you live?

○ Please place 1 dot in the neighborhood that you live.

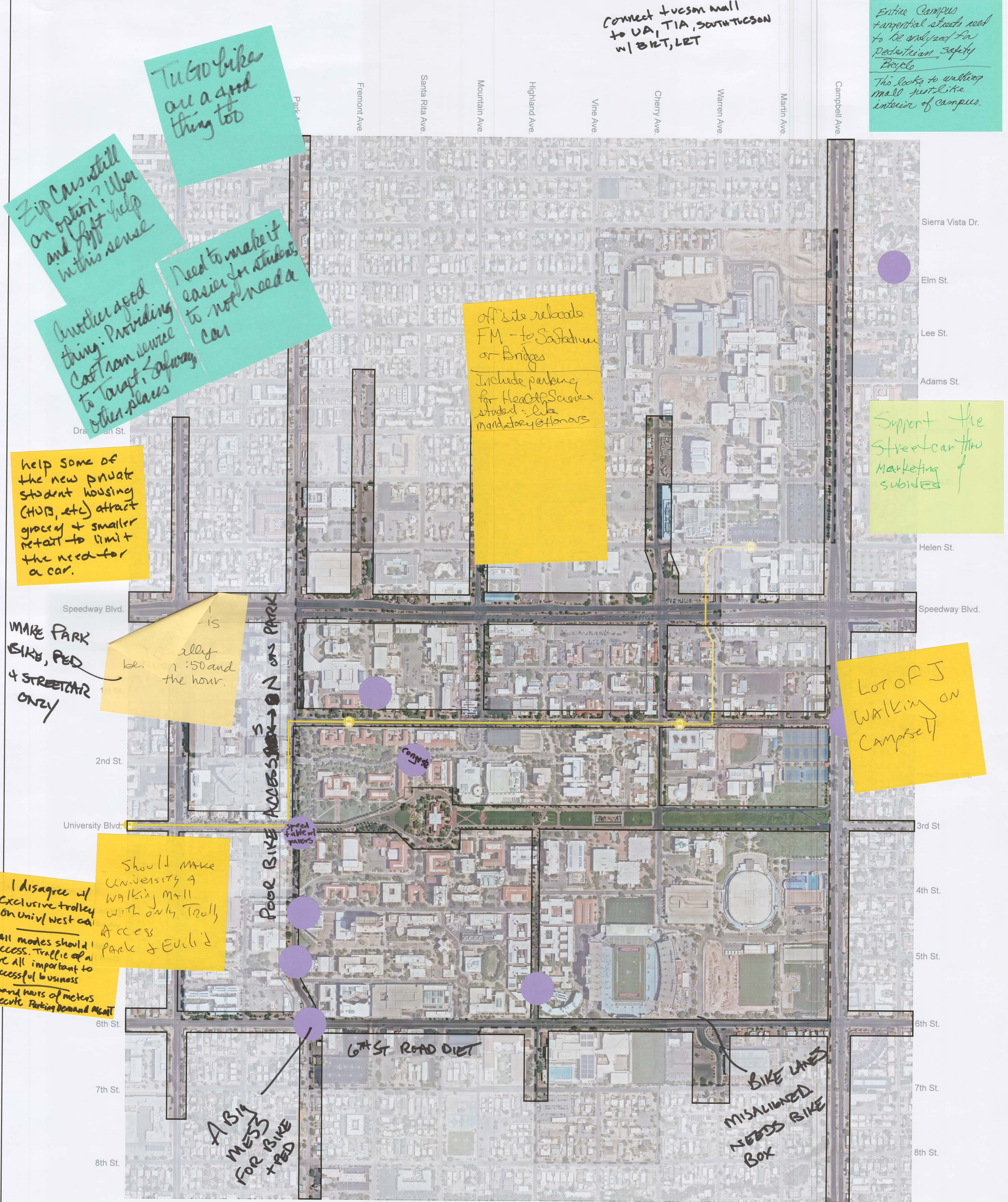
● PAST RESIDENT

● CURRENT RESIDENT



Transportation & Connectivity

Please place dots where there are a transportation & connectivity related issues like transit, pedestrian, bicycle, intersections, sidewalks etc.



Gateways & Wayfinding

Please place a dot where there are issues of campus gateway, identity and branding. Please use a sticky note to elaborate on the issues.



the old brick walls with the University of Arizona signs are still at some corners but need more continuity/definition

large directional street signs
informal landmarks directing to various buildings, landmarks

Restricted space on Speedway causing major slow down

1st St Park to Euclid is becoming a very congested area. Yes!!!

purchase rebuild
OFFER APBS TO HELP PEOPLE NAVIGATE

3rd St Bike Boulevard east of Tucson need to be paved.

This AREA NEEDS SOME LOVE - BETTER BRANDING + SENSE OF PLACE

model for pu/do ruleshare making more in place of parking



North of Campus & Speedway Boulevard

What are the emerging issues along Speedway Blvd. and the north of the campus? Please place a dot where there is an issue in the area and a sticky note explaining the issue.



Residence Life on Campus

The map indicates the locations for residential dorms, dining halls and recreation facilities on campus

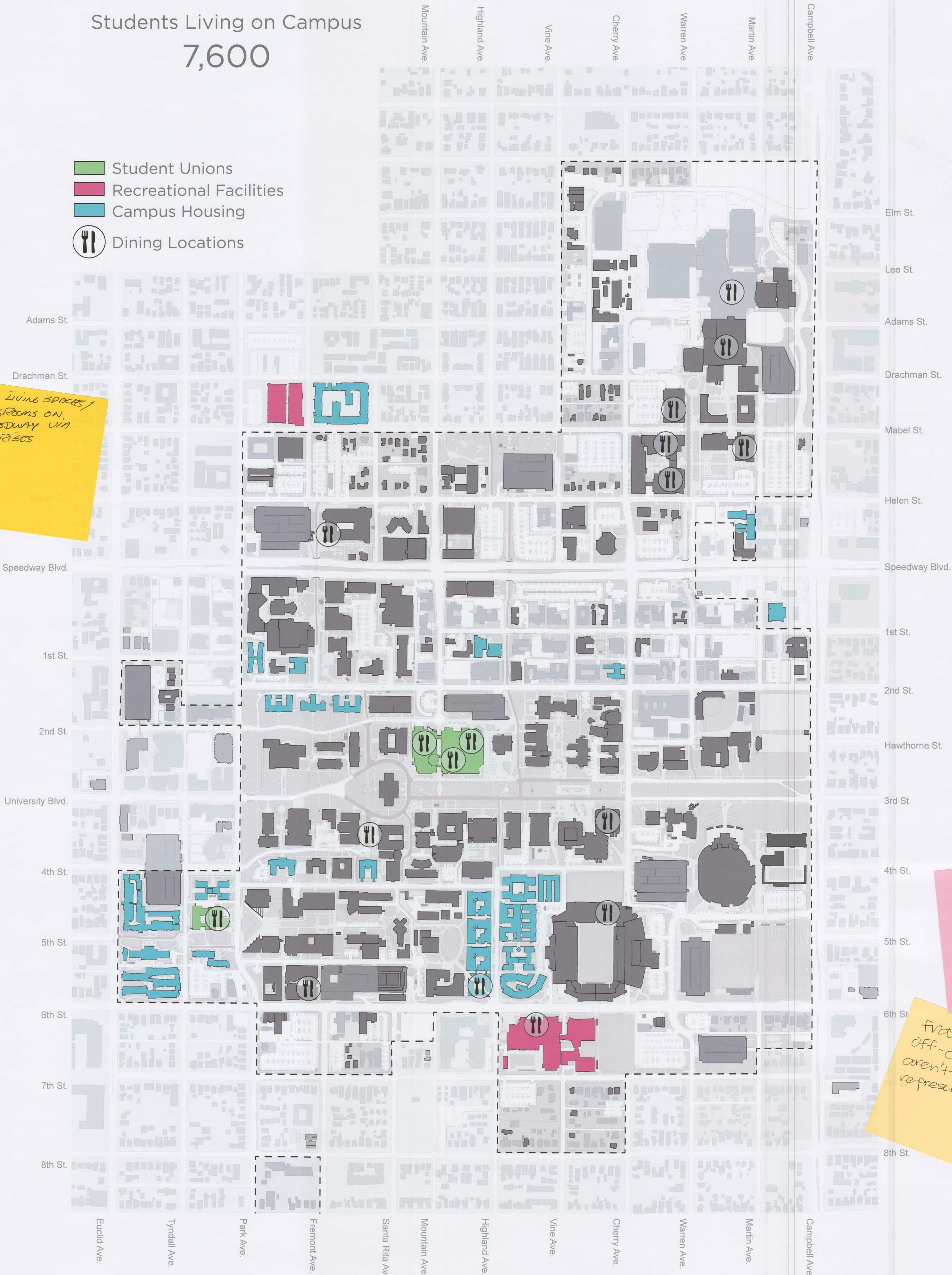
Students Living on Campus
7,600

- Student Unions
- Recreational Facilities
- Campus Housing
- ⌂ Dining Locations

ADD Living SPACES/
CLASSROOMS ON
SPEEDWAY VIA
HI RISES

STUDENT
DORM OFF!

fraternities
off-campus
aren't
represented...



Instructional Space on Campus

The map indicates the locations of instructional space on campus

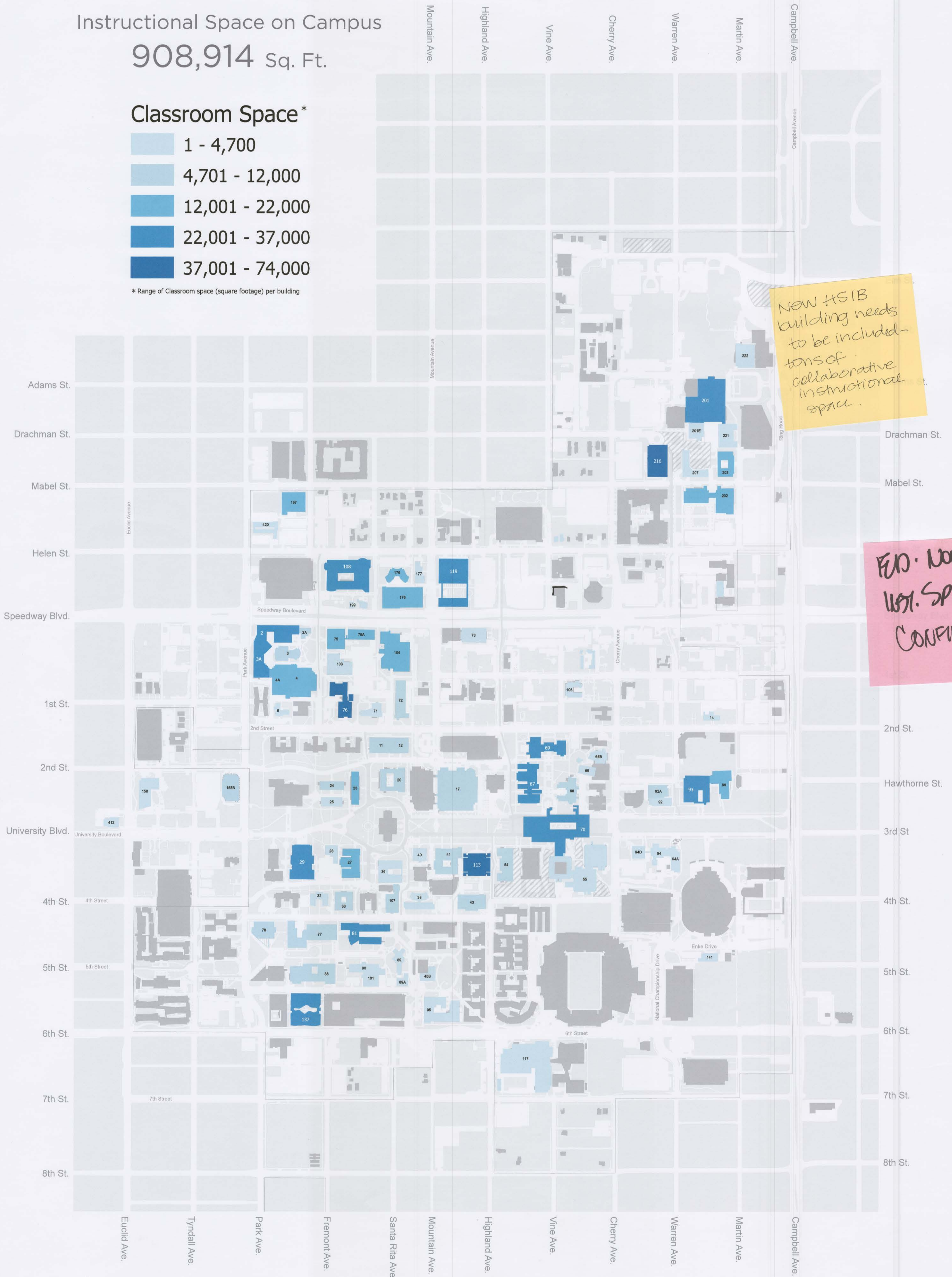
Instructional Space on Campus

908,914 Sq. Ft.

Classroom Space*

- 1 - 4,700
- 4,701 - 12,000
- 12,001 - 22,000
- 22,001 - 37,000
- 37,001 - 74,000

* Range of Classroom space (square footage) per building



Research Space on Campus

The map indicates the locations of research space on campus

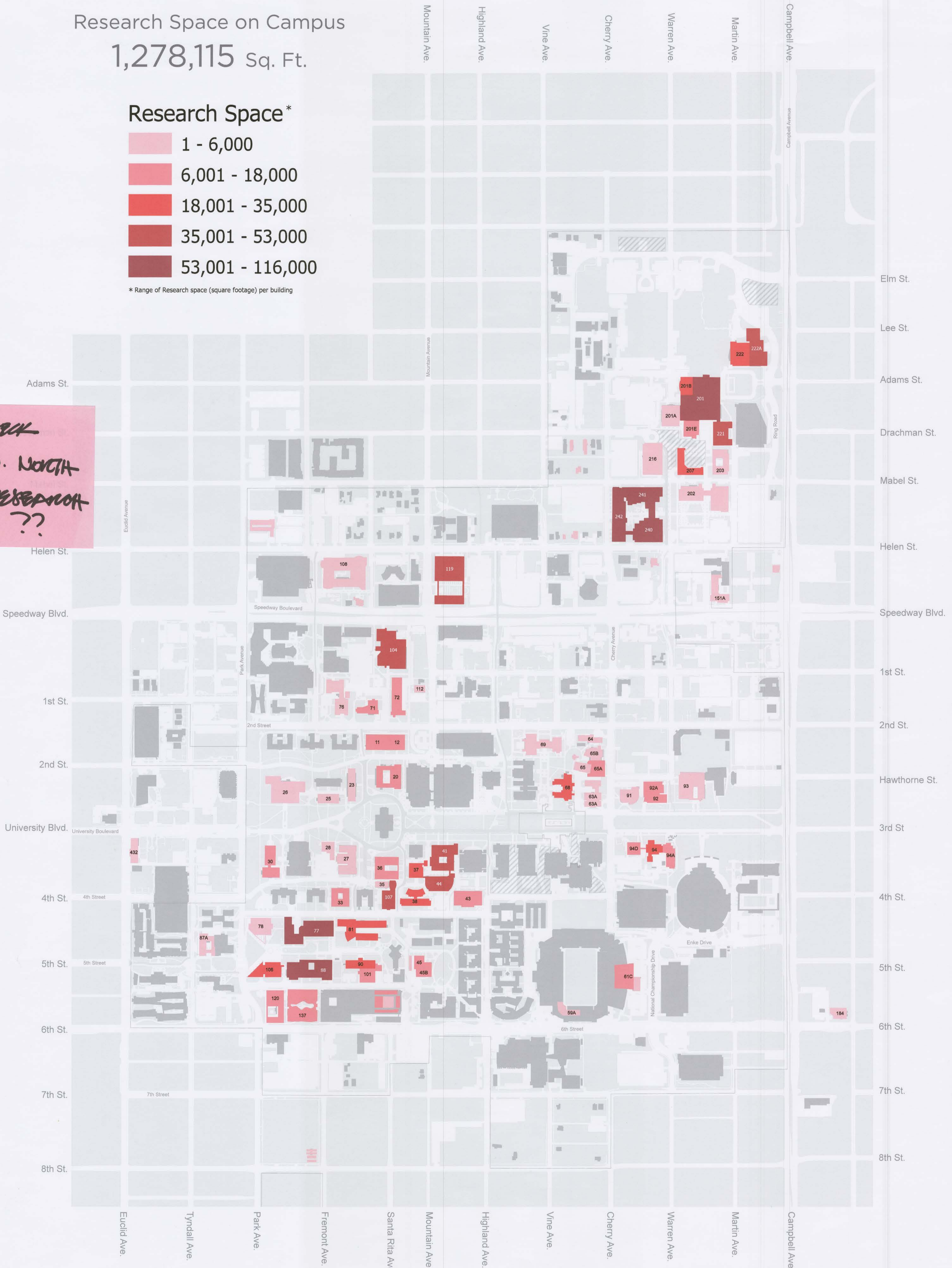
Research Space on Campus
1,278,115 Sq. Ft.

Research Space*

- 1 - 6,000
- 6,001 - 18,000
- 18,001 - 35,000
- 35,001 - 53,000
- 53,001 - 116,000

* Range of Research space (square footage) per building

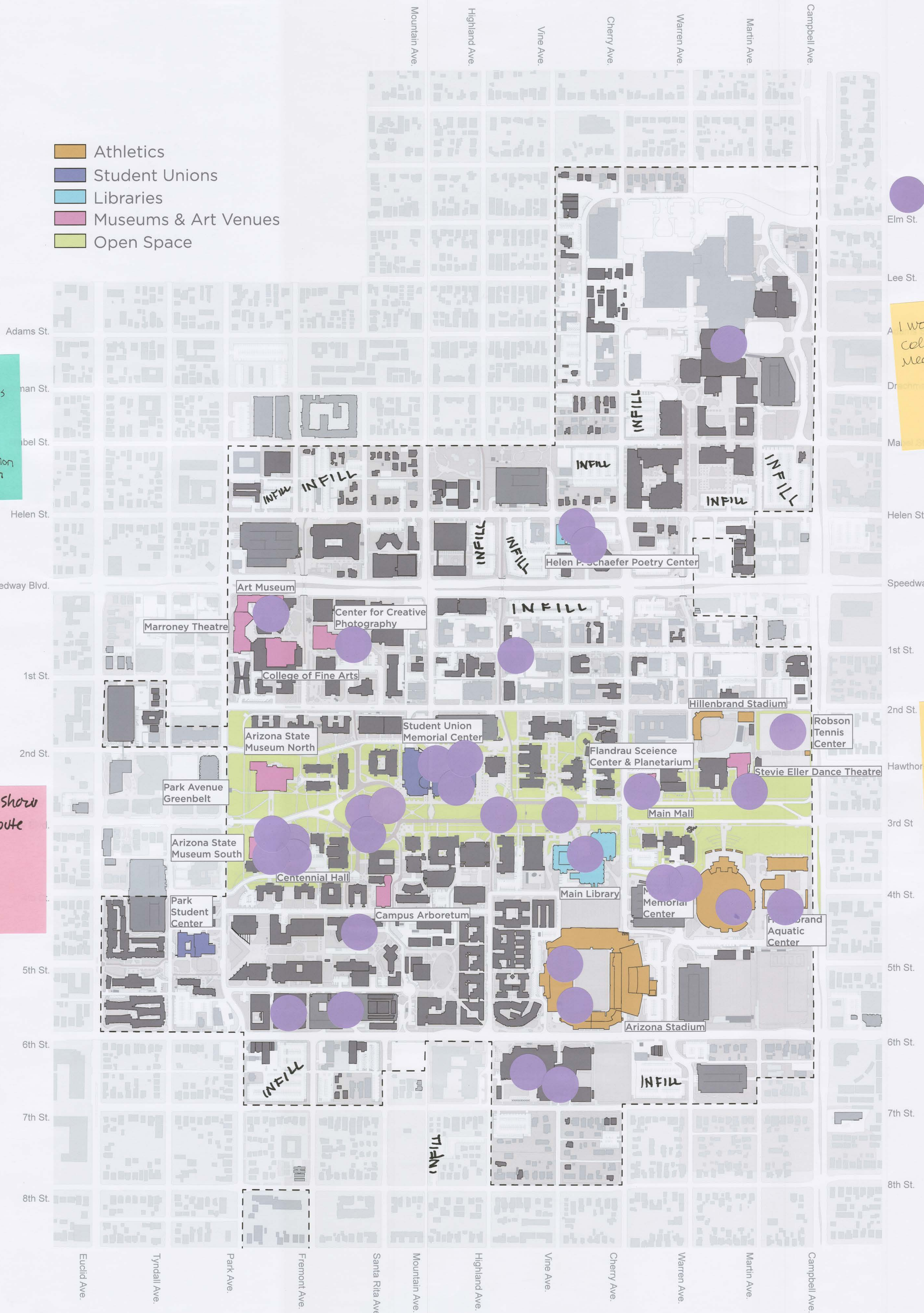
CHECK
ED. NORTH
RESEARCH
??



Campus & Community Assets

Which of these assets have you used recently? Please place a dot to indicate the assets you use.

- Athletics
- Student Unions
- Libraries
- Museums & Art Venues
- Open Space



Entire Campus
Greenspace
= Asset + Destination
Yes!!



Elm St.

Lee St.

Adams St.

Franklin St.

Hubbell St.

Helen St.

Speedway Blvd.

1st St.

2nd St.

Hawthorn St.

3rd St.

4th St.

5th St.

6th St.

7th St.

8th St.

Euclid Ave.

Tyndall Ave.

Park Ave.

Fremont Ave.

Santa Rita Ave.

Mountain Ave.

Highland Ave.

Vine Ave.

Cherry Ave.

Warren Ave.

Martin Ave.

Campbell Ave.

Elm St.

Lee St.

Adams St.

Franklin St.

Hubbell St.

Helen St.

I work at
College of
Medicine.

I go to sporting
events, Centennial
Hall and Spring
Fling - no problem
for me as I walk.
But tricky for
others coming to
campus.

MAP should show
streetcar route
+ stops


West Campus and Housing

Please place dots where there are emerging issues/off-campus issues in the west campus area



South of Campus & 6th Street

What are the emerging issues along 6th Street and the south of campus? Please place a dot where there is an issue in the area and a sticky note explaining the issue.



The so borders definitio feels like ~~bad~~ right now

6th St. Needs to be safer for pedestrians. Maybe grades repaired. Pedestrian underpass next to recreation center.

QUALITY MIXED USE (NOT JUST STUDENT HSI) + TRAFFIC FLOW CONCERNS

Houses that UofA have purchased on 7th/Park/Santa Rita are boarded up. Please demolish. If neighbors want to save for historical purpose determine what other houses in neighborhood are significant and put them in trust to purchase for living/working facilities.

Rincon Neighborhood Streets desperately need resurfacing.

Santa Rita/Park/Some cherry - needs a North/South formal entrance to enter the UofA. Needs to provide circulation to the entrance.

WHAT IS STATUS OF TUSE PROPERTY?

That doesn't drop off needs to move to UofA parking lot. 6th St. Cherry to Park? Can be closed and more friendly.

NEED APPROPRIATE HT + USE TRANSITIONS AT NEIGHBORHOOD EDGES

6th St should have limited traffic: 1 lane each way 1 center turn lane 2 bike lanes

Open Comment

WORK W/ AREA
NEIGHBORHOODS
TO UPDATE
THEIR PLANS.

PARTNERSHIPS:
A MORE FORMAL
PARTNERING OF UA
PROGRAMS TO ADDRESS
ISSUES IN SURROUNDING
N'HOODS = LAND USE,
AFFORD HOUSING, CLIMATE
RESILIENCY, AIR QUALITY,
HEALTH ETC

UA could participate
w/ neighborhoods to
work on strengthening
neighborhoods +
improve stability.
Partner w/ the
Neighbors.

SUSTAINABILITY:
UA IS DOING GOOD
BUT COULD DO MORE
TO LEAD IN THIS AREA
NO NEW PARKING LOTS
PRIORITIZE TRANSIT +
BIKE RFD

Stop outward sprawl of
campus
- Infill housing and University bldgs
& programs on existing parking
lots
- Express Wdgs & work w/ a la
Moser Design Group
- Build more green infrastructure
- Aggressively pursue active transport
modes, technology
- Community pool

Campus Map

